


污水处理站
泵水间
成品库

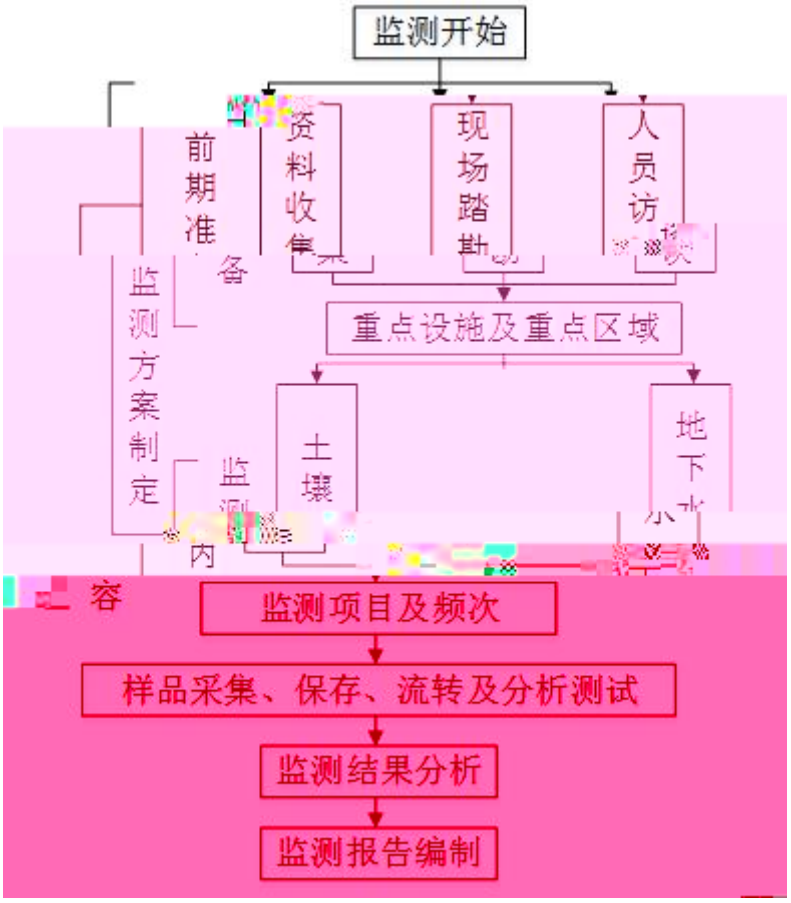
监测开始
前期准备
资料收集
现场踏勘
人员访谈
监测方案制定
重点设施及重点区域
土壤
地下水
监测内容
监测项目及频次
样品采集、保存、流转及分析测试
监测结果分析
监测报告编制

17.4
DZD-TB
临 江 西 路
粮
山
FQCF
WSCLZ-1
WQCL
BSD-2
BSD-3
BSD-1
JTCJ
SCCJ-1
SCCJ-2
LSC-2
LSC-1
TTK
CPK-1
CPK-2
CPK-3
HCLZZ
图例
土壤
监测点
Google

DZ-TB
17.4
临江西路
WSCLZ
SCCL
LSC-2
LSC-1
CPK
3D
HCLZZ
Google


项目名称：江苏太白集团有限公司
土壤及地下水自行监测方案
点位号：TTK
经纬度：E119.605942,N32.178469
天气：阴
2019.01.11

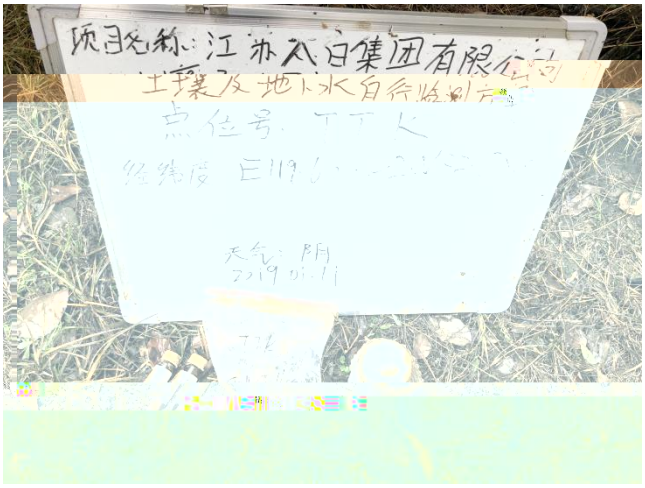
项目名称：江苏太白集团有限公司
土壤及地下水自行监测方案
点位号：TTK
天气：阴
2019.01.11

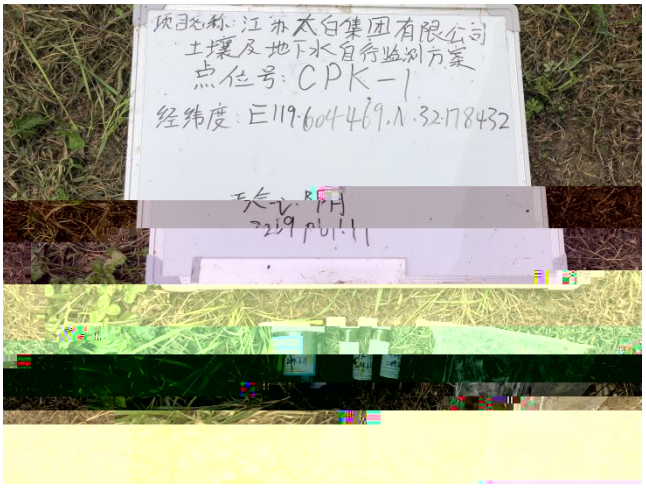
项目名称：江苏太白集团有限公司
土壤及地下水自行监测方案
点位号：CPK-1
经纬度：E119.604469,N32.178432
天气：阴
2019.01.11


点位号：CPK-3
天气：阴
2019.01.11

项目名称：江苏大日集团有限公司
土壤及地下水自行监测方案
点位号：CPK-3
经纬度：E119.605326,N32.175417
天气：阴
2019.01.11

土壤及地下水自行监测方案
天气：阴
2019.01.11


天气：阴
2019.01.11

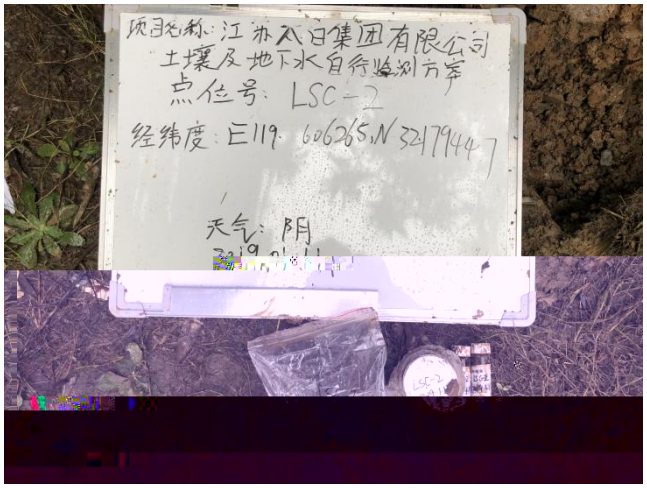
项目名称：江苏入白集团有限公司
土壤及地下水自行监测方案
点位号：LSC-2
经纬度：E119
天气：阴


天气：阴

天气：阴
2019.01.10


项目名称：江苏入白集团有限公司
土壤及地下水自行监测方案
点位号：XJWFK
经纬度：E119.607371,N32.177324
天气：阴
2019.01.10


项目名称：江苏八日集团有限公司
土壤及地下水自行监测方案
点位号：FQCF
经纬度：E119.60398,N32.181448
天气：阴
2019.01.11

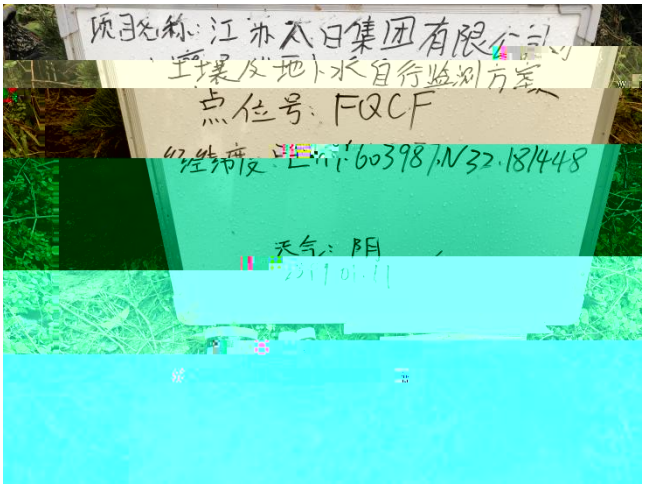
项目名称：江苏八日集团有限公司
土壤及地下水自行监测方案
点位号：FQCF
经纬度：E119.60398,N32.181448
天气：阴
2019.01.11

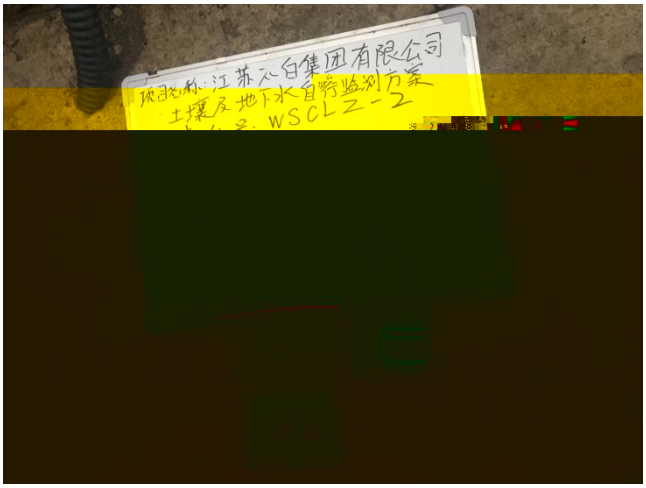
项目名称：江苏八日集团有限公司
土壤及地下水自行监测方案
点位号：WSCLZ-2

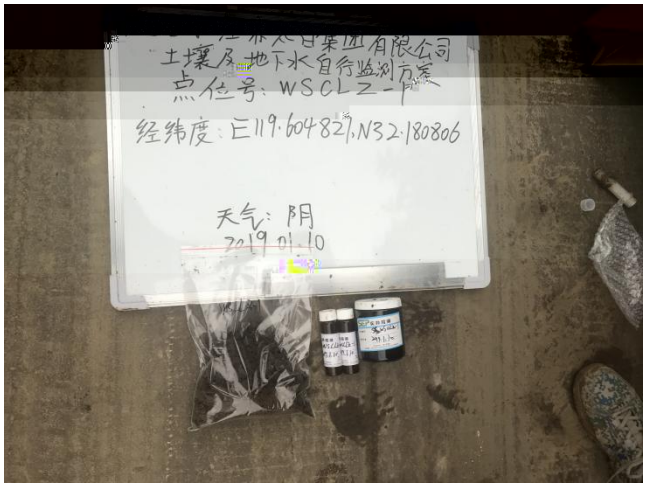
土壤及地下水自行监测方案
点位号：WSCLZ-1
经纬度：E119.604827,N32.180806
天气：阴
2019.01.10

项目名称：江苏太白集团有限公司
土壤及地下水自行监测方案
点位号：HCLZZ
经纬度：E119.604218 N32.178158
天气：阴

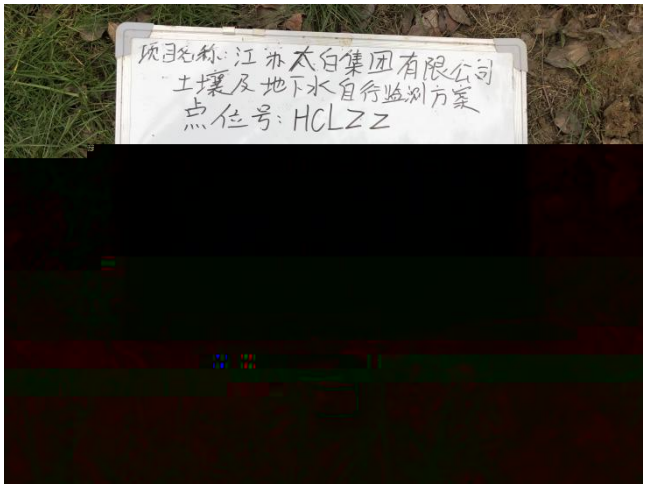
项目名称：江苏太白集团有限公司
土壤及地下水自行监测方案
点位号：HCLZZ



项目名称：江苏太白集团有限公司
土壤及地下水自行监测方案
点位号：WQCL
天气：阴

土壤及地下水自行监测方案
点位号：BDS-3
经纬度：E119.604504,N32.180241
天气：阴


土壤及地下水自行监测方案
经纬度：E119.604517,N32.180075


土壤及地下水自行监测方案
天气：阴
2019.01.11

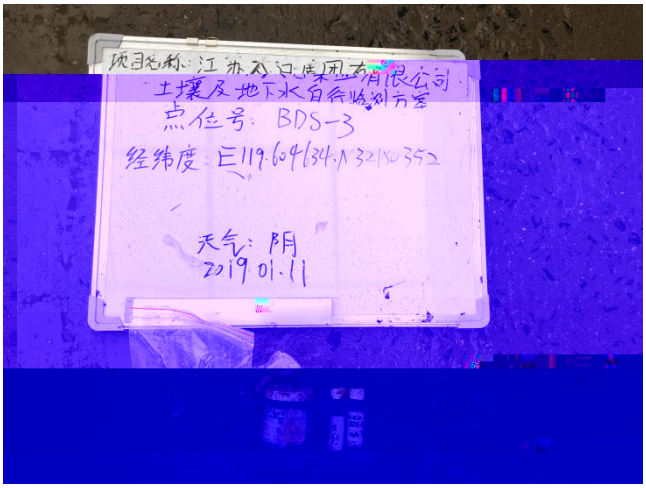
土壤及地下水自行监测方案
点位号：BDS-3
经纬度：E119.604634,N32.180352
天气：阴
2019.01.11


点位号：JTCJ
经纬度：E119.604362,N32.180500

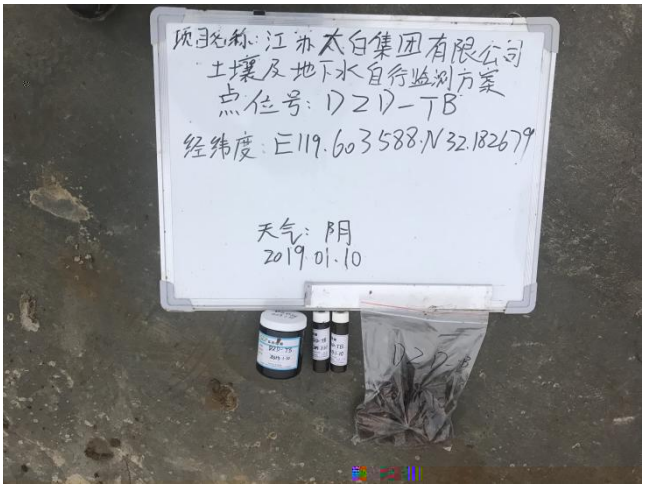
项目名称：江苏太白集团有限公司
土壤及地下水自行监测方案
点位号：D21D-TB
经纬度：E119.603588 N32.182679
天气：阴
2019.01.10





点位：WSCLZ
2019.01.10


点位号
纬度
天气：
WSCLZ

WSCLZ



项目名称：江苏
集团有限公司
土壤及地下水自行监测方案
点位号：SC-1
经纬度 E 119.606296
N 32.178891
天气：阴
2019.01.12

LSC-2
2019.01.1
阴
119.663938
N 32.179268



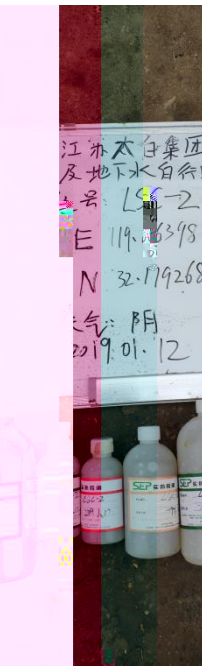
江苏太白集团有限公司
及地下水自行监测方案
LSC-2
E 119.663938
N 32.179268
阴
2019.01.12

PK
19.01.09

集团有限公司
自行监测方案
7205
7429